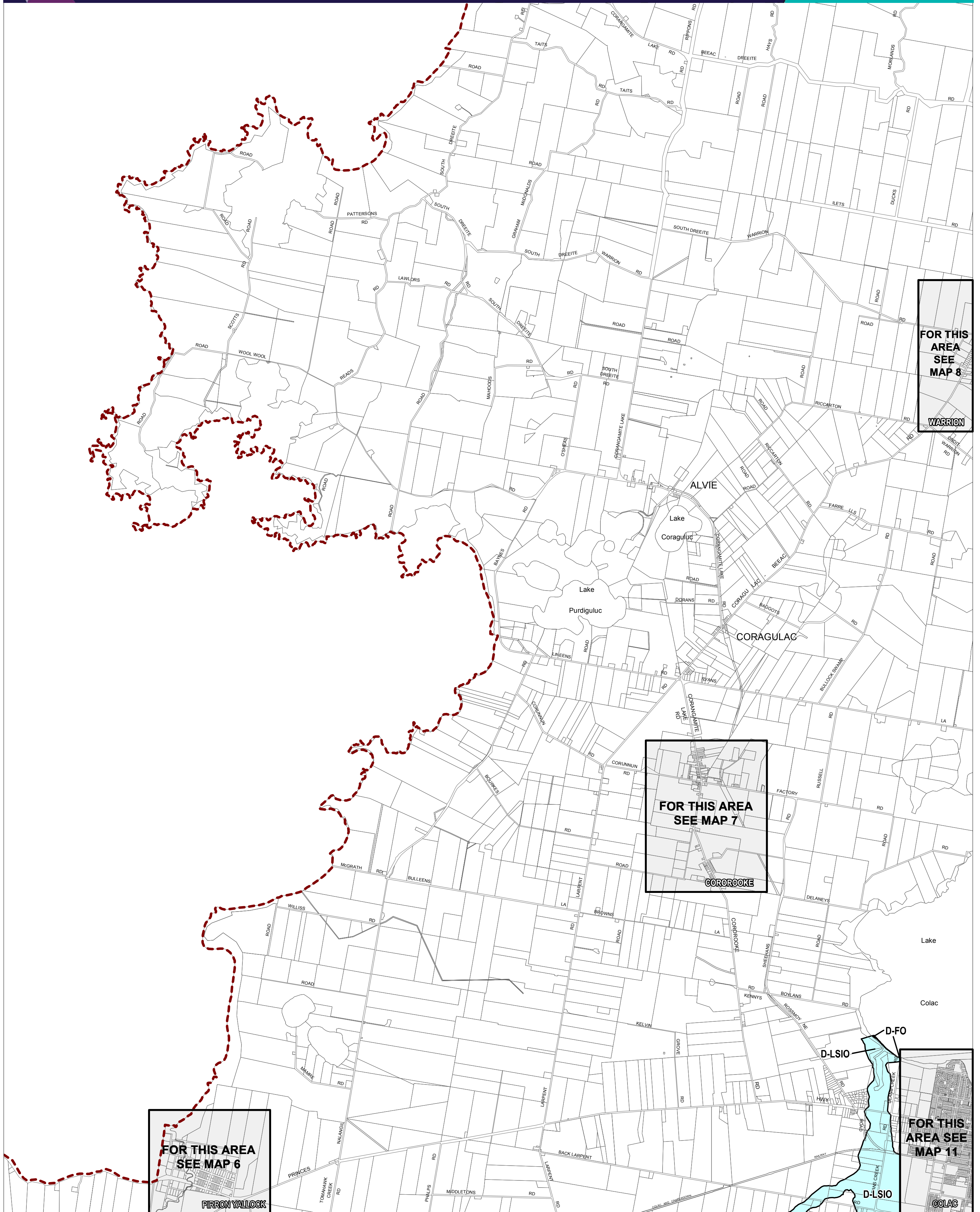


COLAC OTWAY PLANNING SCHEME - LOCAL PROVISION



This publication is copyright. No part may be reproduced by any process except in accordance with the provisions of the Copyright Act 1968 State of Victoria.

This map should be read in conjunction with additional Planning Overlay Maps (if applicable) as indicated on the INDEX TO MAPS.

- Overlays**
- D-FO** Area To Be Deleted From A Floodway Overlay
 - D-LSIO** Area To Be Deleted From A Land Subject To Inundation Overlay

Municipal Boundary (If shown)

1000 0 1000 2000 3000 m

AUSTRALIAN MAP GRID ZONE 54

PREPARED BY: Planning Mapping Services



Printed: 31/5/2017

AMENDMENT C90

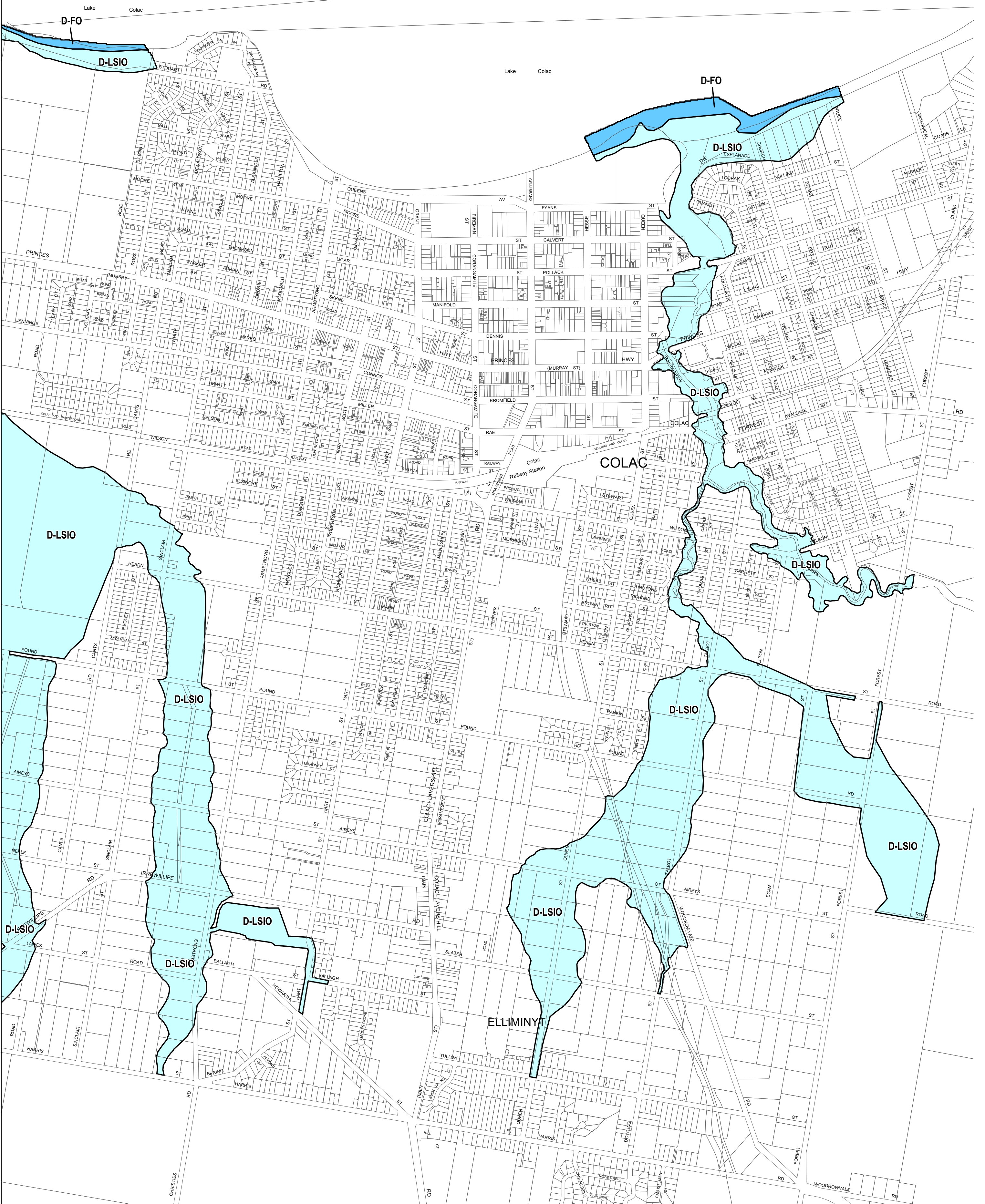
VICTORIA
State Government

Environment,
Land, Water
and Planning

INDEX TO ADJOINING SCHEME MAPS

1	2	4
5	9	12
14	15	16
17	18	19
20	21	22
23	24	25
26	27	

COLAC OTWAY PLANNING SCHEME - LOCAL PROVISION



This publication is copyright. No part may be reproduced by any process except in accordance with the provisions of the Copyright Act 1968, State of Victoria.

This map should be read in conjunction with additional Planning Overlay Maps (if applicable) as indicated on the INDEX TO MAPS.

- Overlays**
- D-FO** Area To Be Deleted From A Floodway Overlay
 - D-LSIO** Area To Be Deleted From A Land Subject To Inundation Overlay

--- Municipal Boundary (if shown)

500 0 500 m

AUSTRALIAN MAP GRID ZONE 54

PREPARED BY: Planning Mapping Services



Printed: 31/5/2017

AMENDMENT C90



Environment, Land, Water and Planning

INDEX TO ADJOINING SCHEME MAPS

1	2	4
5	9	12
14	17	18
19	20	21
25	26	27

COLAC OTWAY PLANNING SCHEME - LOCAL PROVISION

FOR THIS AREA
SEE MAP 6
PIRRON VALLOCK

FOR THIS
AREA
SEE
MAP 11
COLAC



This publication is copyright. No part may be reproduced by any process except in accordance with the provisions of the Copyright Act 1968 State of Victoria.

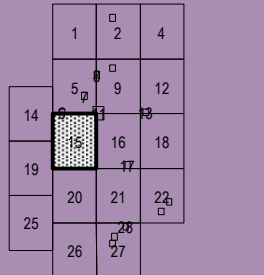
This map should be read in conjunction with additional Planning Overlay Maps (if applicable) as indicated on the INDEX TO MAPS.

Overlays
DLSIO Area To Be Deleted From A Land Subject To Inundation Overlay

Municipal Boundary (If shown)

1000 0 1000 2000 3000 m
AUSTRALIAN MAP GRID ZONE 54
PREPARED BY: Planning Mapping Services

INDEX TO ADJOINING SCHEME MAPS



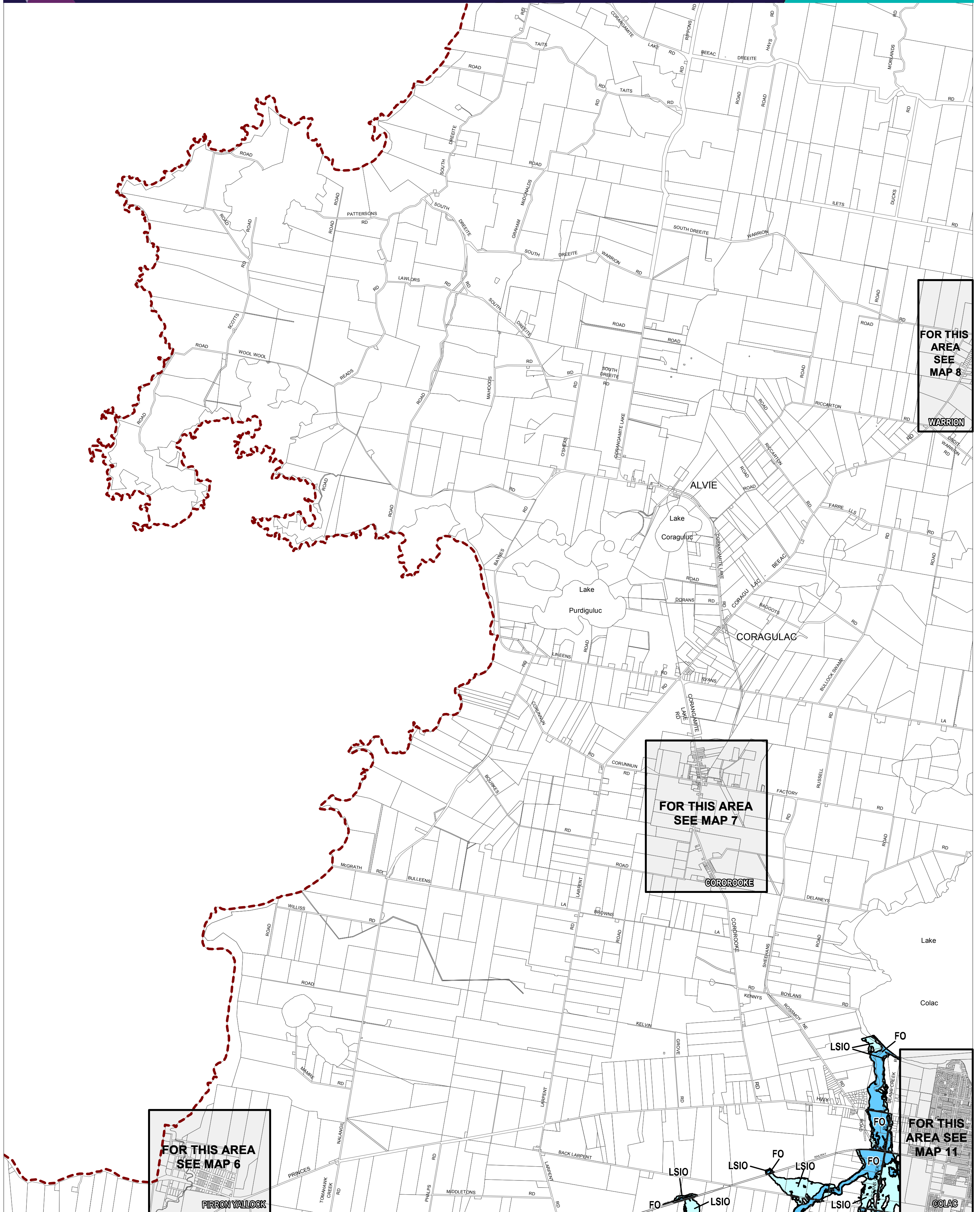
Printed: 31/5/2017

AMENDMENT C90

VICTORIA
State Government

Environment,
Land, Water
and Planning

COLAC OTWAY PLANNING SCHEME - LOCAL PROVISION



This publication is copyright. No part may be reproduced by any process except in accordance with the provisions of the Copyright Act 1968 State of Victoria.

This map should be read in conjunction with additional Planning Overlay Maps (if applicable) as indicated on the INDEX TO MAPS.

- Overlays**
- FO Floodway Overlay
 - LSIO Land Subject To Inundation Overlay

--- Municipal Boundary (if shown)

1000 0 1000 2000 3000 m

AUSTRALIAN MAP GRID ZONE 54

PREPARED BY: Planning Mapping Services



Printed: 31/5/2017

AMENDMENT C90

VICTORIA
State Government

Environment,
Land, Water
and Planning

INDEX TO ADJOINING SCHEME MAPS

1	2	4
5	9	12
14	16	18
19	21	22
25	26	27

COLAC OTWAY PLANNING SCHEME - LOCAL PROVISION



FOR THIS AREA SEE MAP 8
WARRION

FOR THIS AREA SEE MAP 10
BEEAC

FOR THIS AREA SEE MAP 11
COLAC

This publication is copyright. No part may be reproduced by any process except in accordance with the provisions of the Copyright Act 1968 State of Victoria.

This map should be read in conjunction with additional Planning Overlay Maps (if applicable) as indicated on the INDEX TO MAPS.

- Overlays**
- FO Floodway Overlay
 - LSIO Land Subject To Inundation Overlay

Municipal Boundary (If shown)

1000 0 1000 2000 3000 m

AUSTRALIAN MAP GRID ZONE 54

PREPARED BY: Planning Mapping Services



Printed: 31/5/2017

AMENDMENT C90

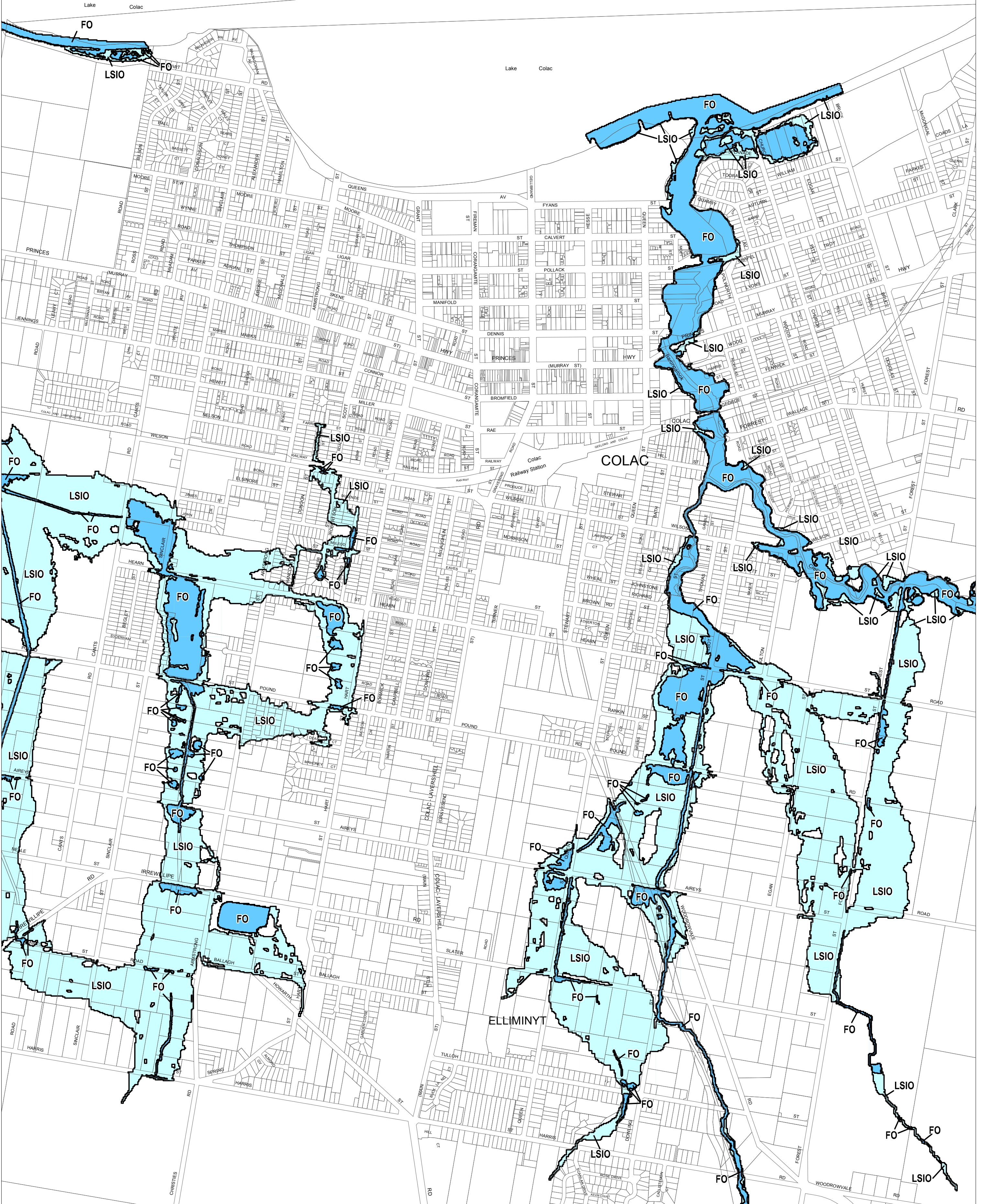
VICTORIA
State Government

Environment,
Land, Water
and Planning

INDEX TO ADJOINING SCHEME MAPS

1	2	4
5	12	
14	15	16
17	18	19
20	21	22
23	24	25
26	27	

COLAC OTWAY PLANNING SCHEME - LOCAL PROVISION



This publication is copyright. No part may be reproduced by any process except in accordance with the provisions of the Copyright Act 1968, State of Victoria.

This map should be read in conjunction with additional Planning Overlay Maps (if applicable) as indicated on the INDEX TO MAPS.

- Overlays**
- FO Floodway Overlay
 - LSIO Land Subject To Inundation Overlay

Municipal Boundary (if shown)

500 0 500 m
 AUSTRALIAN MAP GRID ZONE 54
 PREPARED BY: Planning Mapping Services

INDEX TO ADJOINING SCHEME MAPS

1	2	4
5	9	12
14	15	16
19	20	21
25	26	27



Printed: 31/5/2017

AMENDMENT C90

VICTORIA
 State Government

Environment,
 Land, Water
 and Planning

COLAC OTWAY PLANNING SCHEME - LOCAL PROVISION



FOR THIS AREA
SEE MAP 6
PIRRON VALLOCK

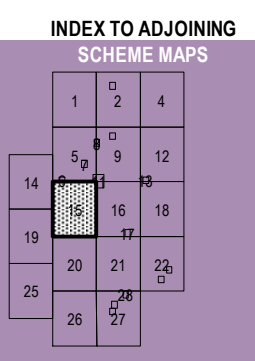
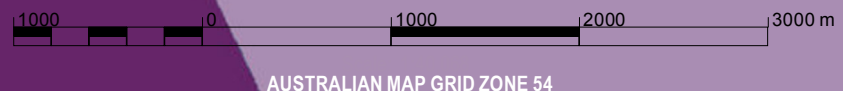
FOR THIS AREA
SEE MAP 11
COLAC

This publication is copyright. No part may be reproduced by any process except in accordance with the provisions of the Copyright Act 1968 State of Victoria.

This map should be read in conjunction with additional Planning Overlay Maps (if applicable) as indicated on the INDEX TO MAPS.

- Overlays**
- FO Floodway Overlay
 - LSIO Land Subject To Inundation Overlay

Municipal Boundary (If shown)



Printed: 31/5/2017

AMENDMENT C90

VICTORIA State Government

Environment, Land, Water and Planning

COLAC OTWAY PLANNING SCHEME - LOCAL PROVISION



This publication is copyright. No part may be reproduced by any process except in accordance with the provisions of the Copyright Act 1968 State of Victoria.

This map should be read in conjunction with additional Planning Overlay Maps (if applicable) as indicated on the INDEX TO MAPS.

- Overlays**
- Floodway Overlay
 - Land Subject To Inundation Overlay

— Municipal Boundary (if shown)

1000 0 1000 2000 3000 m

AUSTRALIAN MAP GRID ZONE 54

PREPARED BY: Planning Mapping Services



Printed: 1/6/2017

AMENDMENT C90

VICTORIA
State Government

Environment,
Land, Water
and Planning

INDEX TO ADJOINING SCHEME MAPS

1	2	4
5	9	12
14	15	18
19	20	21
25	26	27