

COLAC OTWAY PLANNING SCHEME - LOCAL PROVISION AMENDMENT C103cola



LEGEND

- PCRZ - Public Conservation and Resource Zone
- Local Government Area



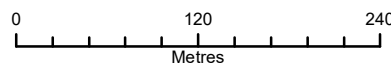
Part of Planning Scheme Map 25

Disclaimer

This publication may be of assistance to you but the State of Victoria and its employees do not guarantee that the publication is without flaw of any kind or is wholly appropriate for your particular purposes and therefore disclaims all liability for any error, loss or other consequence which may arise from you relying on any information in this publication.

© The State of Victoria Department of Environment, Land, Water and Planning 2018

Planning Group
Print Date: 17/06/2019
Amendment Version: 1



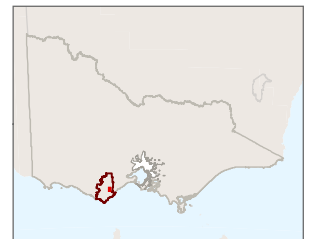
Environment,
Land, Water
and Planning

COLAC OTWAY PLANNING SCHEME - LOCAL PROVISION AMENDMENT C103cola



LEGEND

- FZ - Farming Zone
- Local Government Area



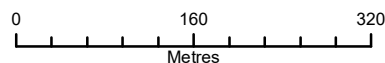
Part of Planning Scheme Map 18

Disclaimer

This publication may be of assistance to you but the State of Victoria and its employees do not guarantee that the publication is without flaw of any kind or is wholly appropriate for your particular purposes and therefore disclaims all liability for any error, loss or other consequence which may arise from you relying on any information in this publication.

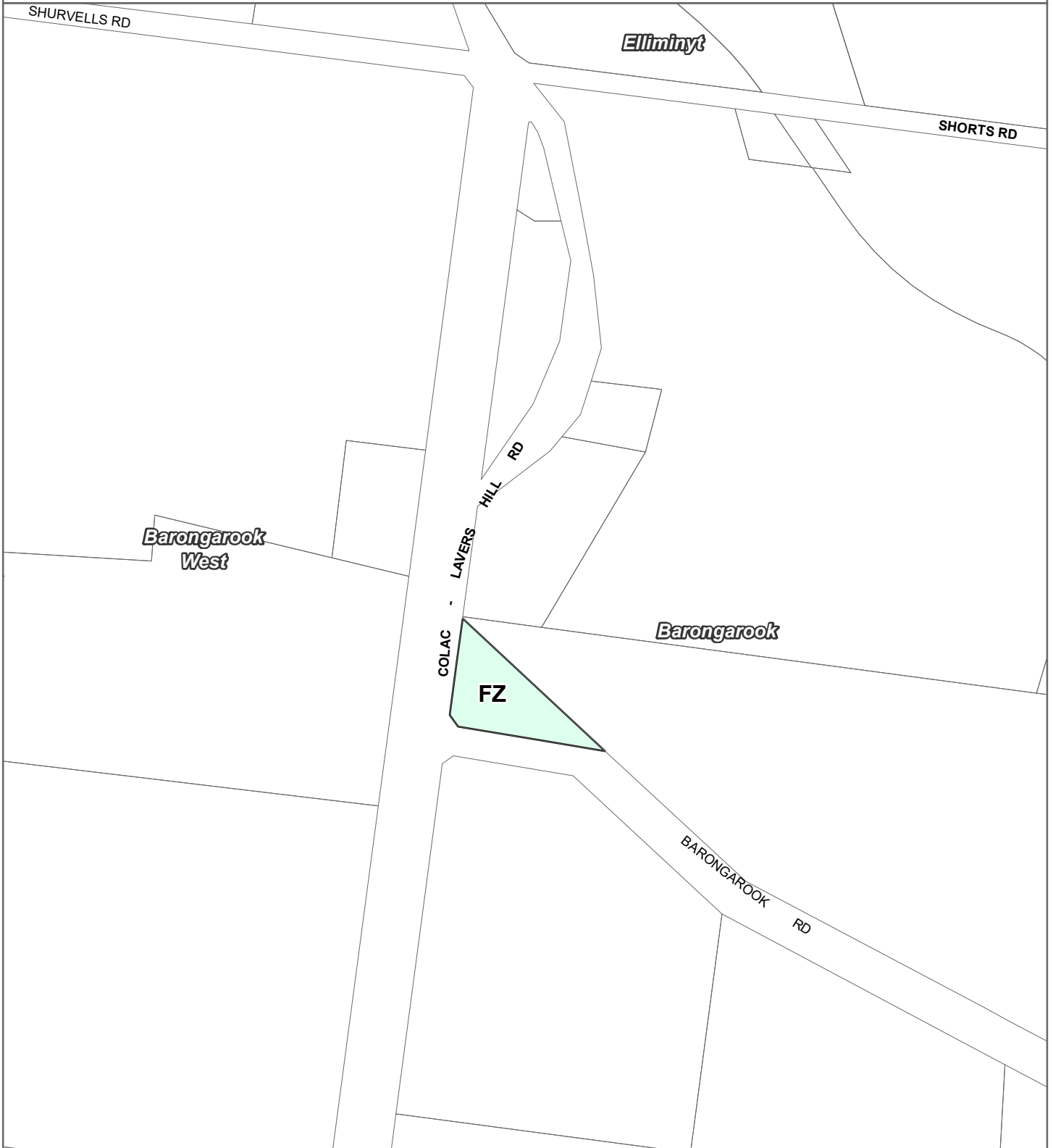
© The State of Victoria Department of Environment, Land, Water and Planning 2018

Planning Group
Print Date: 17/06/2019
Amendment Version: 1



Environment,
Land, Water
and Planning

COLAC OTWAY PLANNING SCHEME - LOCAL PROVISION AMENDMENT C103cola



LEGEND

- FZ - Farming Zone
- Local Government Area



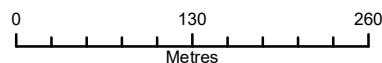
Part of Planning Scheme Map 16

Disclaimer

This publication may be of assistance to you but the State of Victoria and its employees do not guarantee that the publication is without flaw of any kind or is wholly appropriate for your particular purposes and therefore disclaims all liability for any error, loss or other consequence which may arise from you relying on any information in this publication.

© The State of Victoria Department of Environment, Land, Water and Planning 2018

Planning Group
Print Date: 17/06/2019
Amendment Version: 1



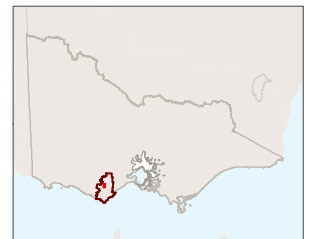
Environment,
Land, Water
and Planning

COLAC OTWAY PLANNING SCHEME - LOCAL PROVISION AMENDMENT C103cola



LEGEND

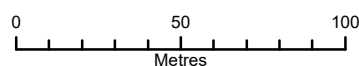
- PPRZ - Public Park and Recreation Zone
- Local Government Area



Part of Planning Scheme Map 16

Disclaimer
 This publication may be of assistance to you but the State of Victoria and its employees do not guarantee that the publication is without flaw of any kind or is wholly appropriate for your particular purposes and therefore disclaims all liability for any error, loss or other consequence which may arise from you relying on any information in this publication.

Planning Group
 Print Date: 17/06/2019
 Amendment Version: 1



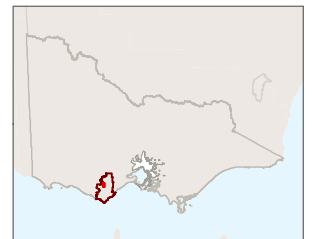
Environment,
 Land, Water
 and Planning

COLAC OTWAY PLANNING SCHEME - LOCAL PROVISION AMENDMENT C103cola



LEGEND

- PPRZ - Public Park and Recreation Zone
- Local Government Area



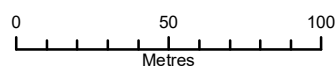
Part of Planning Scheme Map 11

Disclaimer

This publication may be of assistance to you but the State of Victoria and its employees do not guarantee that the publication is without flaw of any kind or is wholly appropriate for your particular purposes and therefore disclaims all liability for any error, loss or other consequence which may arise from you relying on any information in this publication.

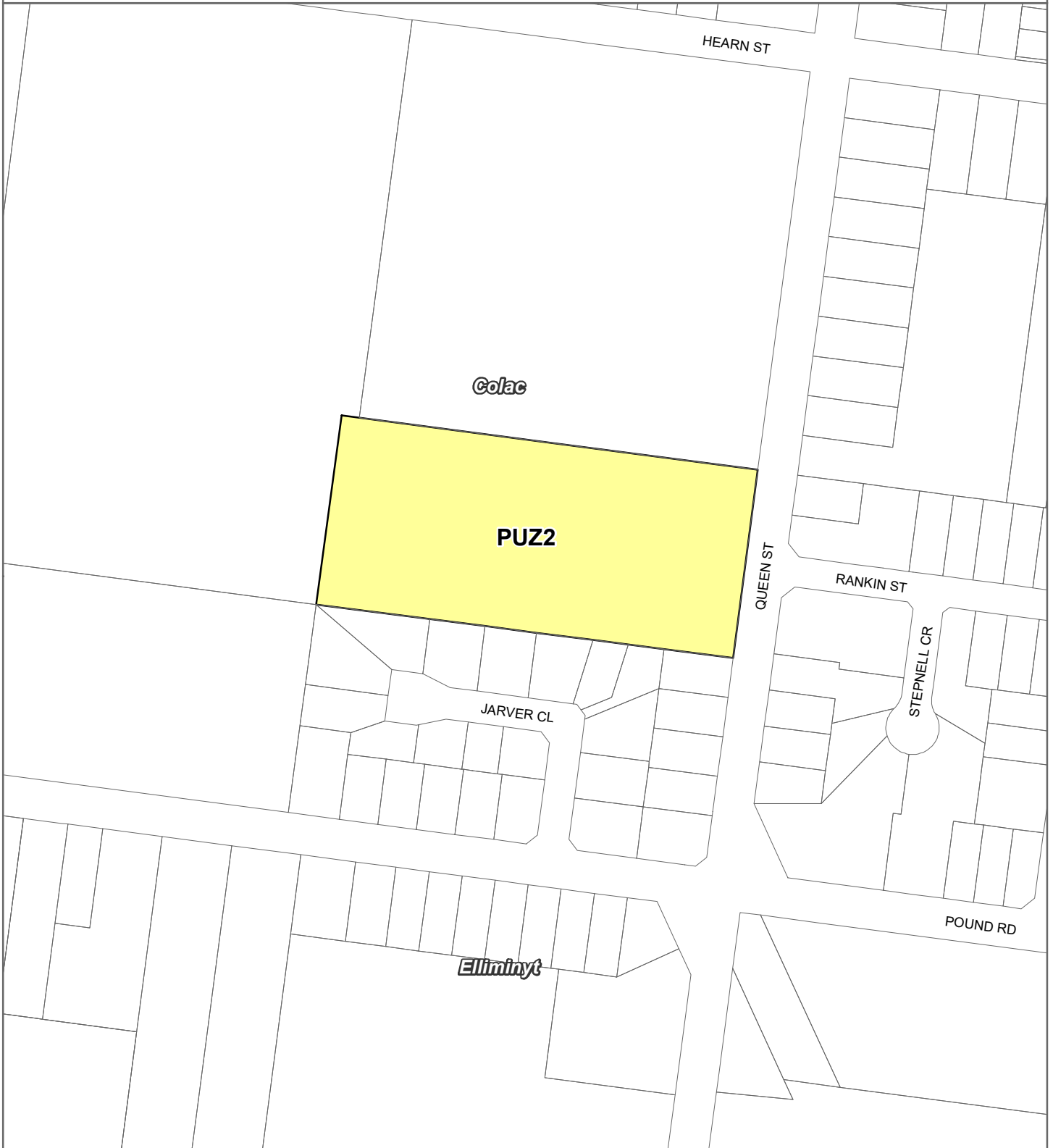
© The State of Victoria Department of Environment, Land, Water and Planning 2018

Planning Group
Print Date: 17/06/2019
Amendment Version: 1





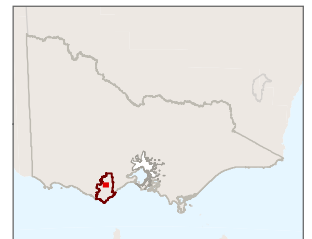
Environment,
Land, Water
and Planning

COLAC OTWAY PLANNING SCHEME - LOCAL PROVISION AMENDMENT C103cola



LEGEND

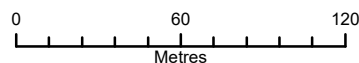
-  PUZ2 - Public Use Zone-Education
-  Local Government Area



Part of Planning Scheme Map 11

Disclaimer
This publication may be of assistance to you but the State of Victoria and its employees do not guarantee that the publication is without flaw of any kind or is wholly appropriate for your particular purposes and therefore disclaims all liability for any error, loss or other consequence which may arise from you relying on any information in this publication.

Planning Group
Print Date: 17/06/2019
Amendment Version: 1



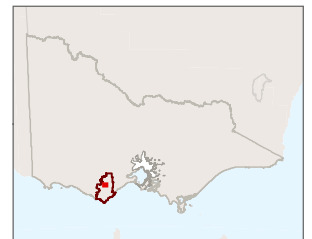
Environment,
Land, Water
and Planning

COLAC OTWAY PLANNING SCHEME - LOCAL PROVISION AMENDMENT C103cola



LEGEND

- PUZ1 - Public Use Zone-Service and Utility
- Local Government Area



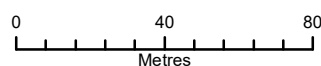
Part of Planning Scheme Map 11

Disclaimer

This publication may be of assistance to you but the State of Victoria and its employees do not guarantee that the publication is without flaw of any kind or is wholly appropriate for your particular purposes and therefore disclaims all liability for any error, loss or other consequence which may arise from you relying on any information in this publication.

© The State of Victoria Department of Environment, Land, Water and Planning 2018

Planning Group
Print Date: 17/06/2019
Amendment Version: 1



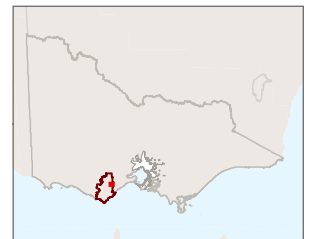
Environment,
Land, Water
and Planning

COLAC OTWAY PLANNING SCHEME - LOCAL PROVISION AMENDMENT C103cola



LEGEND

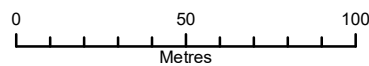
- PUZ3 - Public Use Zone-Health & Community
- Local Government Area



Part of Planning Scheme Map 13

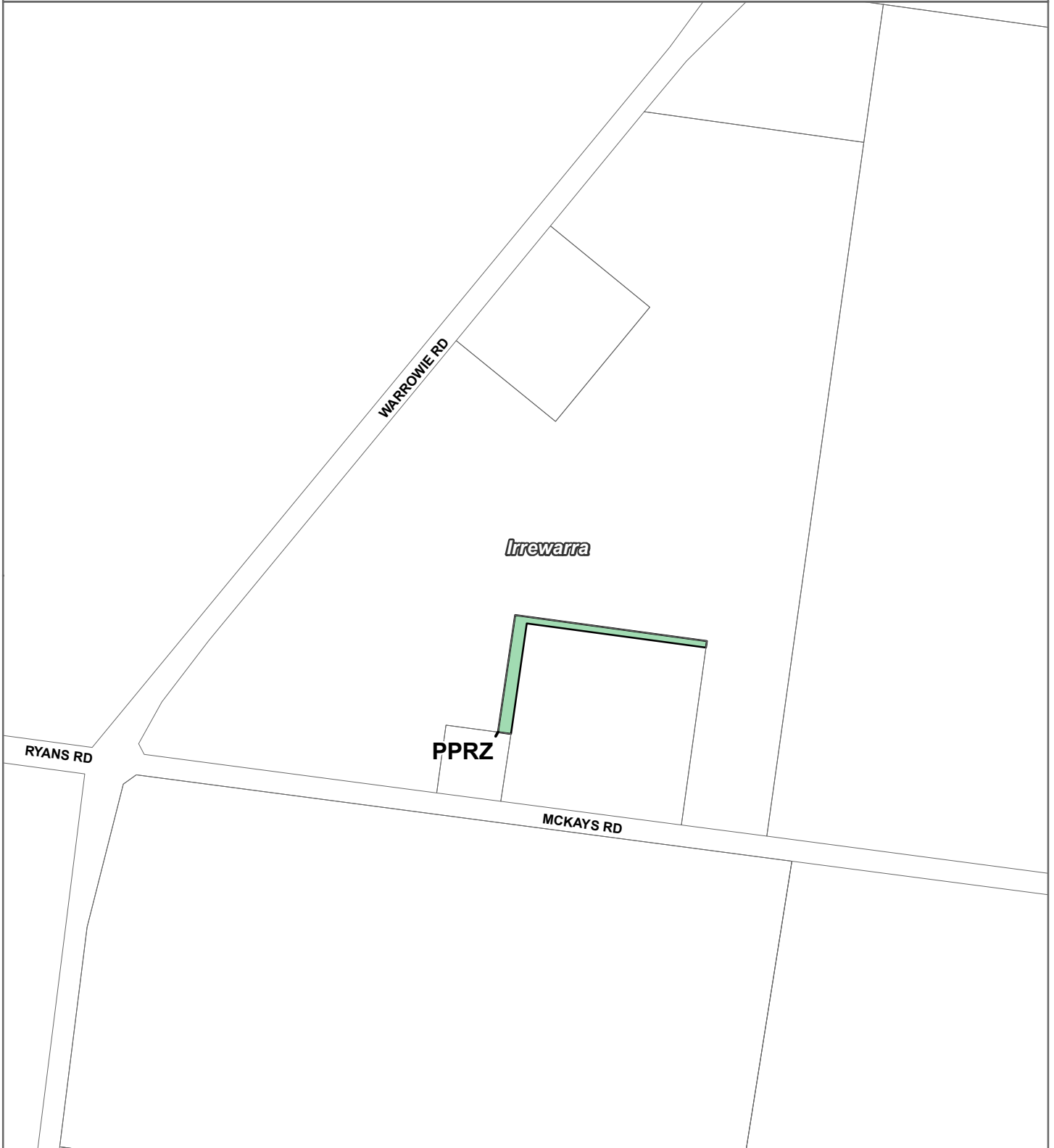
Disclaimer
 This publication may be of assistance to you but the State of Victoria and its employees do not guarantee that the publication is without flaw of any kind or is wholly appropriate for your particular purposes and therefore disclaims all liability for any error, loss or other consequence which may arise from you relying on any information in this publication.

Planning Group
 Print Date: 17/06/2019
 Amendment Version: 1





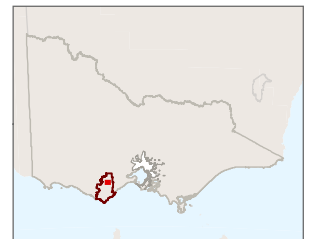
Environment,
 Land, Water
 and Planning

COLAC OTWAY PLANNING SCHEME - LOCAL PROVISION AMENDMENT C103cola



LEGEND

-  PPRZ - Public Park and Recreation Zone
-  Local Government Area



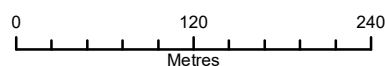
Part of Planning Scheme Map 9

Disclaimer

This publication may be of assistance to you but the State of Victoria and its employees do not guarantee that the publication is without flaw of any kind or is wholly appropriate for your particular purposes and therefore disclaims all liability for any error, loss or other consequence which may arise from you relying on any information in this publication.

© The State of Victoria Department of Environment, Land, Water and Planning 2018

Planning Group
Print Date: 17/06/2019
Amendment Version: 1



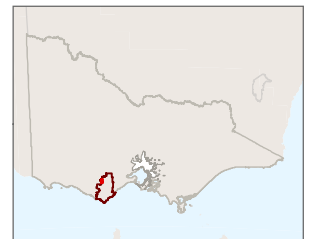
Environment,
Land, Water
and Planning

COLAC OTWAY PLANNING SCHEME - LOCAL PROVISION AMENDMENT C103cola



LEGEND

- PPRZ - Public Park and Recreation Zone
- Local Government Area



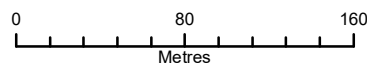
Part of Planning Scheme Map 5

Disclaimer

This publication may be of assistance to you but the State of Victoria and its employees do not guarantee that the publication is without flaw of any kind or is wholly appropriate for your particular purposes and therefore disclaims all liability for any error, loss or other consequence which may arise from you relying on any information in this publication.

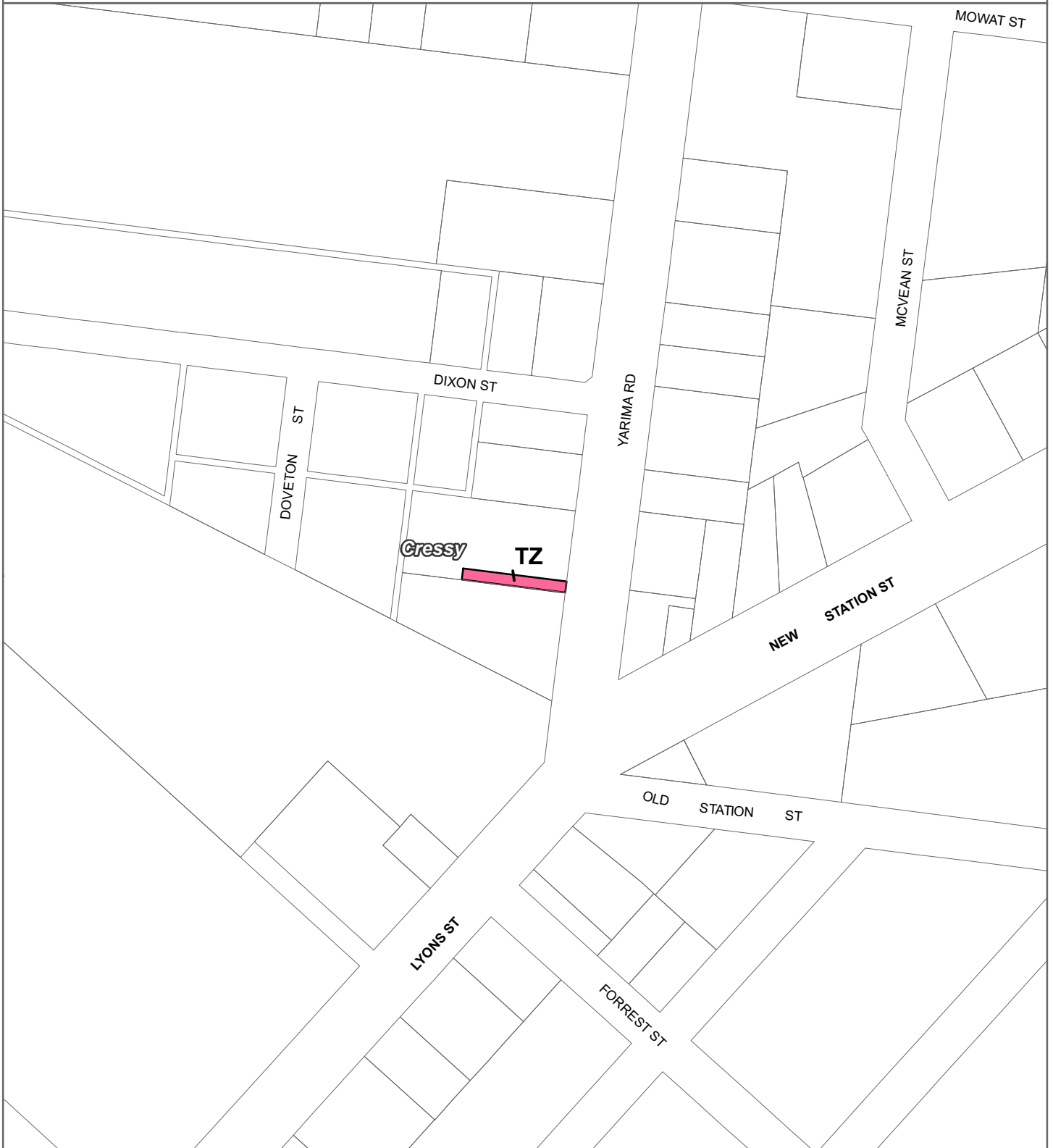
© The State of Victoria Department of Environment, Land, Water and Planning 2018

Planning Group
Print Date: 17/06/2019
Amendment Version: 1



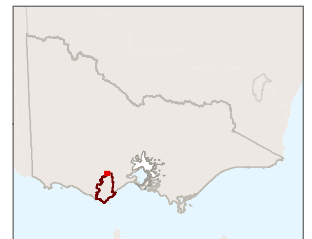
Environment,
Land, Water
and Planning

COLAC OTWAY PLANNING SCHEME - LOCAL PROVISION AMENDMENT C103cola



LEGEND

- TZ - Township Zone
- Local Government Area



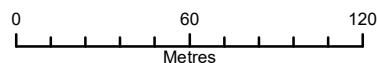
Part of Planning Scheme Map 3

Disclaimer

This publication may be of assistance to you but the State of Victoria and its employees do not guarantee that the publication is without flaw of any kind or is wholly appropriate for your particular purposes and therefore disclaims all liability for any error, loss or other consequence which may arise from you relying on any information in this publication.

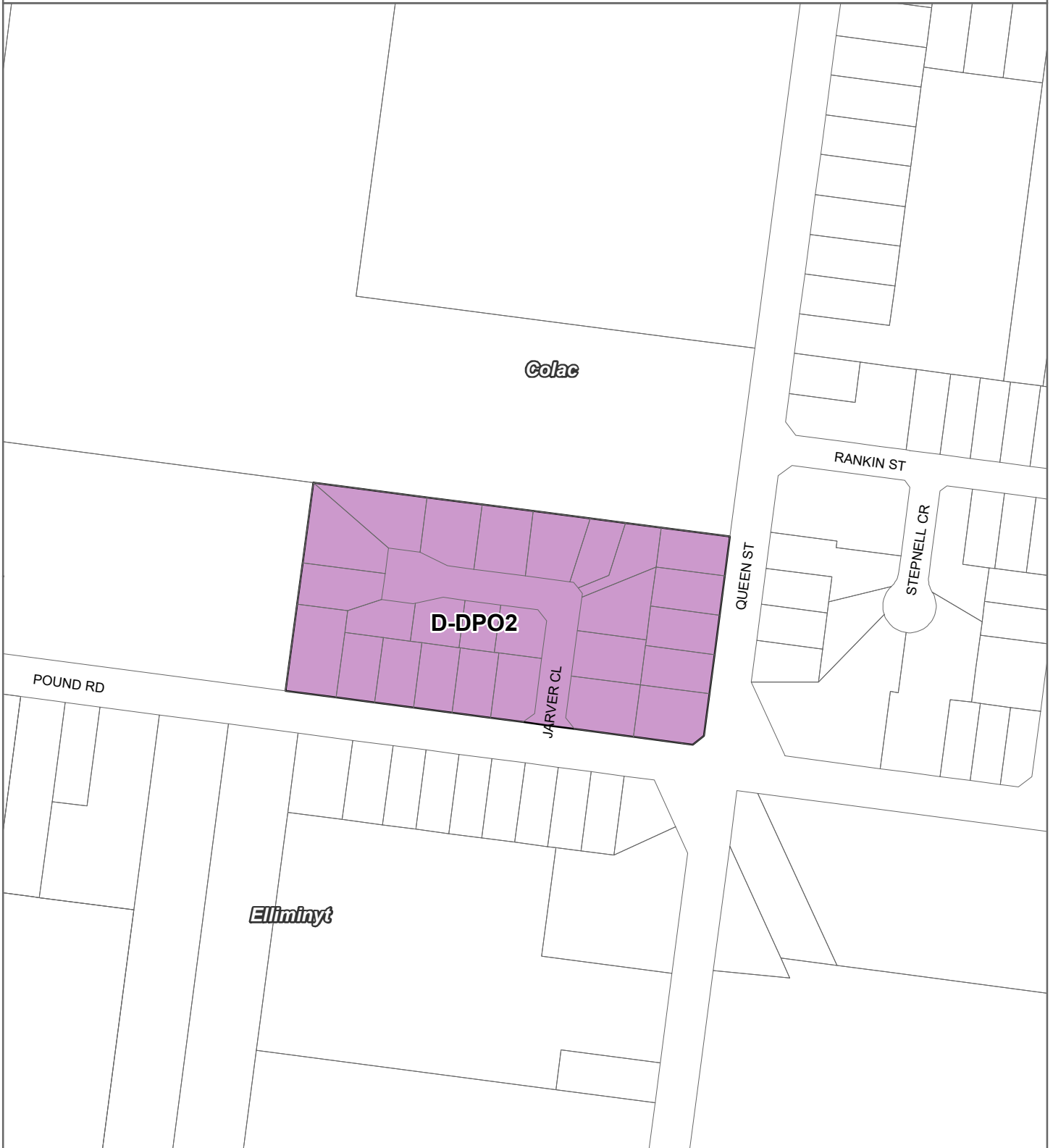
© The State of Victoria Department of Environment, Land, Water and Planning 2018

Planning Group
Print Date: 17/06/2019
Amendment Version: 1



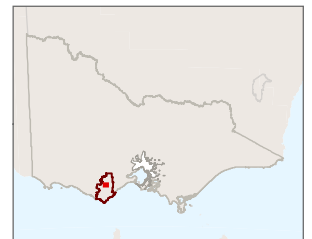
Environment,
Land, Water
and Planning

COLAC OTWAY PLANNING SCHEME - LOCAL PROVISION AMENDMENT C103cola



LEGEND

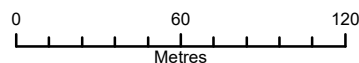
- D-DPO - Area to be deleted from a Development Plan Overlay
- Local Government Area



Part of Planning Scheme Map 11DPO

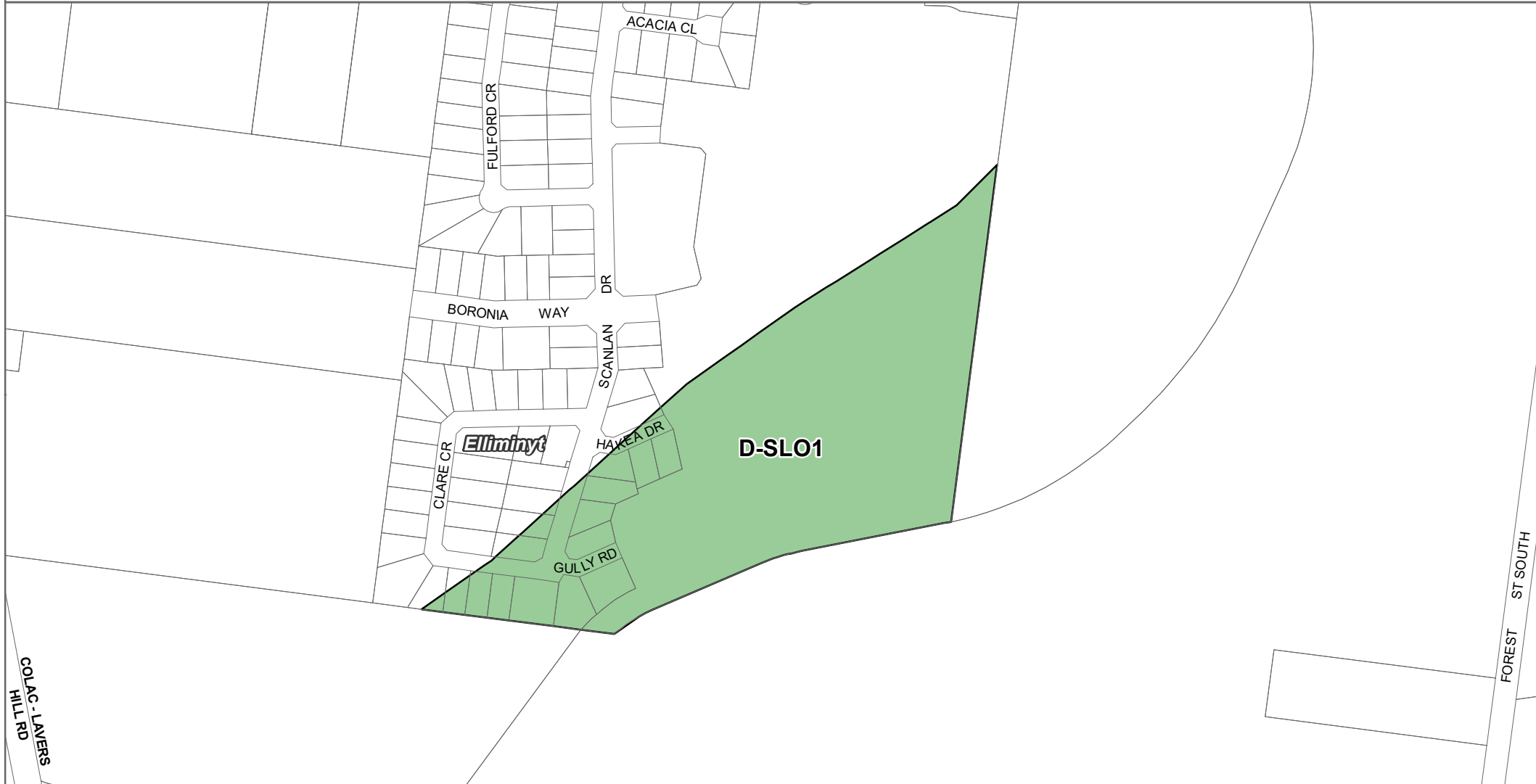
Disclaimer
 This publication may be of assistance to you but the State of Victoria and its employees do not guarantee that the publication is without flaw of any kind or is wholly appropriate for your particular purposes and therefore disclaims all liability for any error, loss or other consequence which may arise from you relying on any information in this publication.



Planning Group
 Print Date: 17/06/2019
 Amendment Version: 1



Environment,
 Land, Water
 and Planning

COLAC OTWAY PLANNING SCHEME - LOCAL PROVISION
AMENDMENT C103cola



LEGEND
 D-SLO - Area to be deleted from a Significant Landscape Overlay
 Local Government Area

Disclaimer
 This publication may be of assistance to you but the State of Victoria and its employees do not guarantee that the publication is without flaw of any kind or is wholly appropriate for your particular purposes and therefore disclaims all liability for any error, loss or other consequence which may arise from you relying on any information in this publication.

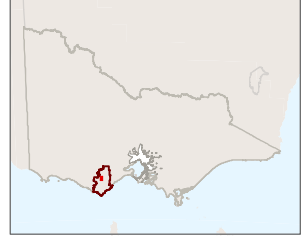
© The State of Victoria Department of Environment, Land, Water and Planning 2018

Planning Group
 Print Date: 17/06/2019
 Amendment Version: 1

0 120 240
 Metres

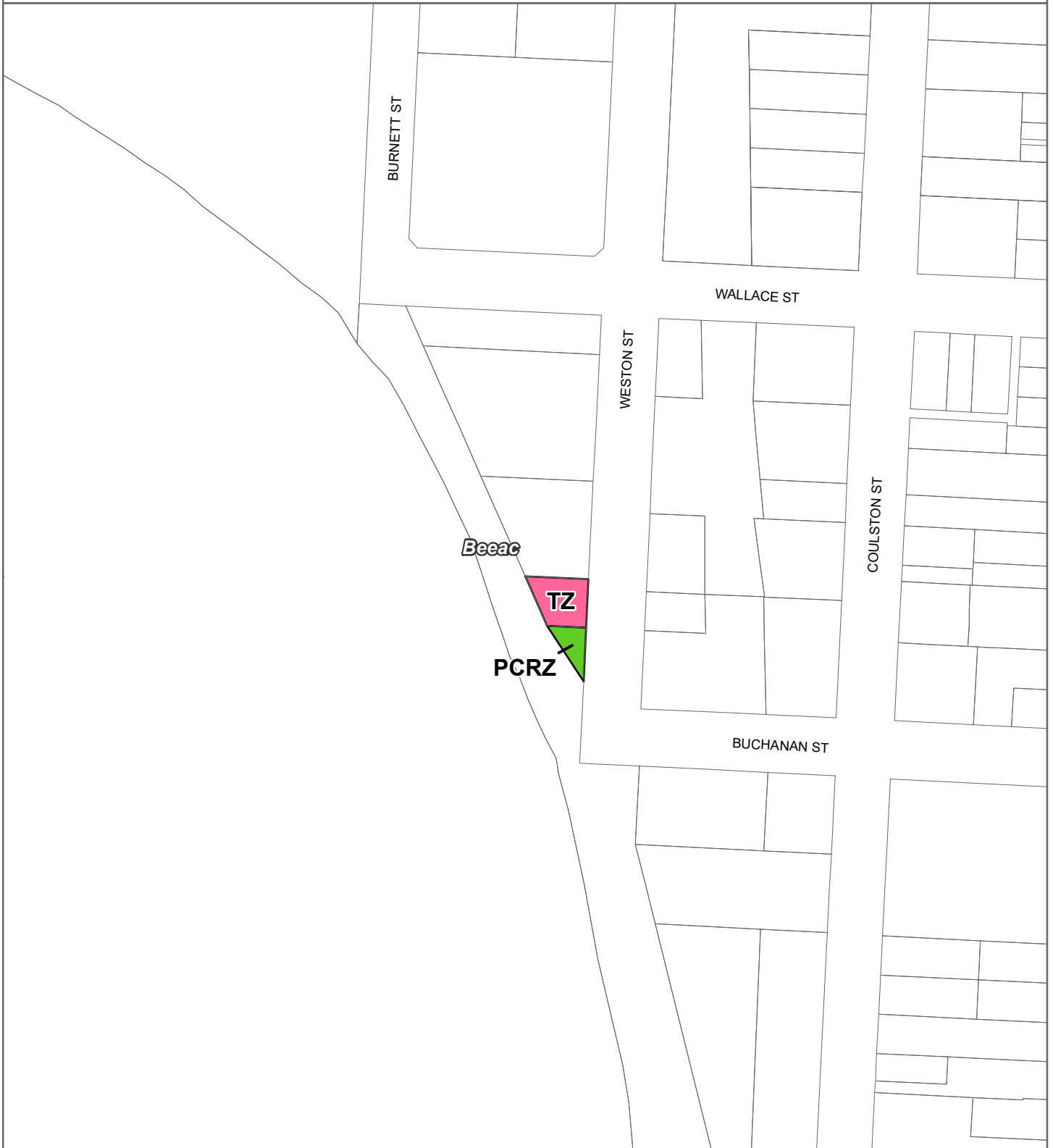


Part of Planning Scheme Map 16SLO



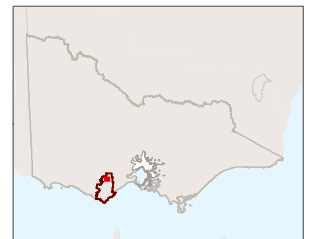
COLAC OTWAY PLANNING SCHEME - LOCAL PROVISION

AMENDMENT C103cola



LEGEND

- PCRZ - Public Conservation and Resource Zone
- TZ - Township Zone
- Local Government Area



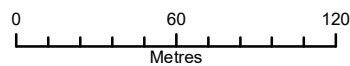
Part of Planning Scheme Map 10

Disclaimer

This publication may be of assistance to you but the State of Victoria and its employees do not guarantee that the publication is without flaw of any kind or is wholly appropriate for your particular purposes and therefore disclaims all liability for any error, loss or other consequence which may arise from you relying on any information in this publication.

© The State of Victoria Department of Environment, Land, Water and Planning 2018

Planning Group
 Print Date: 18/06/2019
 Amendment Version: 1



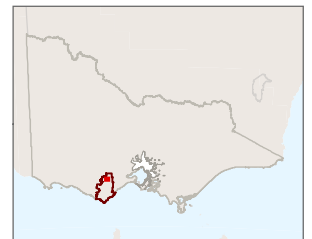
Environment,
 Land, Water
 and Planning

COLAC OTWAY PLANNING SCHEME - LOCAL PROVISION AMENDMENT C103cola



LEGEND

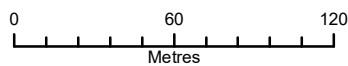
- EAO - Environmental Audit Overlay
- Local Government Area



Part of Planning Scheme Map 10EAO

Disclaimer
 This publication may be of assistance to you but the State of Victoria and its employees do not guarantee that the publication is without flaw of any kind or is wholly appropriate for your particular purposes and therefore disclaims all liability for any error, loss or other consequence which may arise from you relying on any information in this publication.

Planning Group
 Print Date: 1/07/2019
 Amendment Version: 1



Environment,
 Land, Water
 and Planning